

## **RESOLUTION NO. .**

**BOARD OF SUPERVISORS, COUNTY OF SAN MATEO, STATE OF CALIFORNIA**

\* \* \* \* \*

### **RESOLUTION CERTIFYING THE MILEAGE IN THE COUNTY OF SAN MATEO'S MAINTAINED ROAD SYSTEM TO BE 316.157 MILES AS OF DECEMBER 31, 2019**

---

**RESOLVED**, by the Board of Supervisors of the County of San Mateo, State of California, that

**WHEREAS**, Section 2121 of the California Streets and Highway Code provides that each year counties shall submit to the California Department of Transportation the additions to and deletions from their total mileage of maintained county roads; and

**WHEREAS**, the California Department of Transportation certified to the State Controller that the total mileage of County-maintained roads in the County of San Mateo, as of December 31, 2018 was 316.228 miles; and

**WHEREAS**, the Director of Public Works has reported that as of December 31, 2019, there was a 0.275-mile increase and a 0.346-mile decrease or a 0.071-mile net decrease to the total mileage of maintained County roads; and

**WHEREAS**, the Director of Public Works has also reported that as of December 31, 2019, the total mileage of maintained County roads is 316.157 miles.

**NOW, THEREFORE, IT IS HEREBY DETERMINED AND ORDERED** based on the information provided by the Director of Public Works, that this Board certifies the

County maintained mileage as described in Exhibit "A", "Summary of County of San Mateo Maintained Road Mileage as of December 31, 2019" attached hereto and made a part hereof, which indicates that the mileage of County of San Mateo-maintained roads as of December 31, 2019 is 316.157 miles.

\* \* \* \* \*

## EXHIBIT "A"

### SUMMARY OF COUNTY OF SAN MATEO MAINTAINED ROAD MILEAGE AS OF DECEMBER 31, 2019

#### BASED ON:

1. Inventory Additions / Deletions as of December 31, 2019

Lengths: To the nearest 1/1000th of a mile  
Date: December 31, 2019  
By: James C. Porter, Director of Public Works

#### CLASSIFICATIONS:

	<u>Miles</u>
1. San Mateo County Select Road Mileage .....	100.687
2. San Mateo County Minor Road Mileage .....	215.470
Total San Mateo County Maintained Road Mileage .....	<b>316.157</b>

#### CHECK:

2018 Total miles reported to Caltrans as of December 2018 .....	316.228
2019 Additions .....	000.275
2019 Deletions .....	000.346

As of December 31, 2019, Mileage to be reported to Caltrans **316.157**

**COUNTY OF SAN MATEO**  
**MAINTAINED ROAD MILEAGE**  
**ROAD INVENTORY CORRECTION LIST – NO. 69**  
**AS OF DECEMBER 31, 2019**

0.275 Additions and 0.346 Deletions to Maintained Road Mileage in 2019

1. **CANYON ROAD, (County Road Number 388)**, Emerald Lake Hills Area, from Cordilleras Road (County Road Number 25) to County Boundary on Canyon Road, was re-logged. The County maintained mileage has increased 268.32 feet or 0.0508 centerline miles, which reflects the re-logging. Total maintained mileage for the specified section of road is 532.32 feet or 0.101 centerline miles.
2. **FIFTH AVENUE (North Frontage Road), (County Road Number 23)**, North Fair Oaks Area, from Glendale Avenue (County Road Number 342) to Waverly Avenue (County Road Number 340) was added to the County maintained network.  
**FIFTH AVENUE (South Frontage Road), (County Road Number 23)**, North Fair Oaks Area, from Glendale Avenue (County Road Number 342) to Fifth Avenue (County Road Number 23) was added to the County maintained network. Both road segments were constructed as part of the Fifth Avenue and railroad grade separation project but were not previously added to the road mileage inventory. The County maintained mileage has increased 987.36 feet or 0.187 centerline miles. Total maintained mileage for the specified section of road is 6,269.36 feet or 1.187 centerline miles.
3. **GLENDALE AVENUE, (County Road Number 342)**, North Fair Oaks Avenue, from Fifth Avenue (South Frontage Road) (County Road Number 23) to Fifth Avenue (North Frontage Road) (County Road Number 23) was added to the County maintained network as part of the Fifth Avenue and railroad grade separation project but were not previously added to the road mileage inventory. The County maintained mileage has increased 195.36 feet or 0.037 centerline miles. Total maintained mileage for the specified section of road is 2,254.36 feet or 0.427 centerline miles.
4. **MIRADA ROAD, (1/2 STREET) (County Road Number 99-B)**, El Granada Area, from Cabrillo Highway (Highway 1) to End of Road was deleted from the County maintained network. The road has become a bike trail and is now maintained by the County Parks Department. The County maintained mileage has decreased 264.00 feet or 0.050 centerline miles. Total maintained mileage for the specified section of road is 0.00 feet or 0.000 centerline miles.


5. **O'NEILL AVENUE (1/2 STREET), (County Road Number 400),** Harbor/Industrial Area of Belmont from Elmer Street (County Road Number 417) to County Boundary 25-feet west of Granada Street right of way and County Boundary 25-feet east of Granada Street right of way to County boundary before Dairy Road/Karen Road was annexed to the City of Belmont by LAFCo File 17-19 Resolution 2020-001665 CONF. The County maintained mileage has been decreased by 1,437.00 feet or 0.272 centerline miles, which reflects the annexation to the City of Belmont. Total maintained mileage for the specified section of road is 0.00 feet or 0.000 centerline miles.
6. **OLD COUNTY ROAD, (County Road Number 21),** Harbor/Industrial Area of Belmont from the northern right of way limit of Karen Road/alley with Old County Road along Old County Road in the northern direction a distance of 125.78-feet was annexed to the City of Belmont by LAFCo File 17-19 Resolution 2020-001665 CONF. The County maintained mileage has been decreased by 125.78 feet or 0.024 centerline miles, which reflects the annexation to the City of Belmont. Total maintained mileage for the specified section of road is 930.23 feet or 0.176 centerline miles.

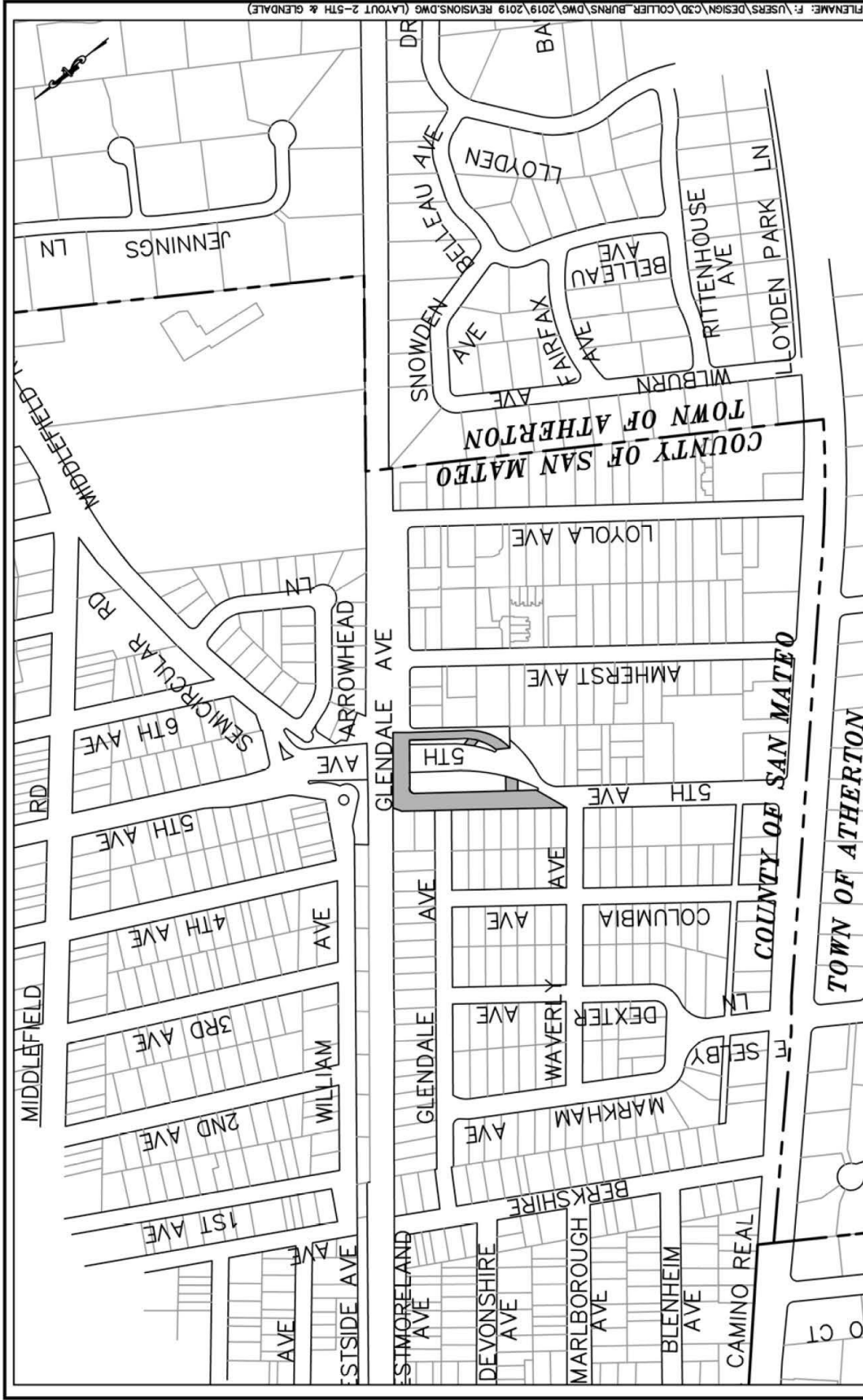
NOTE: The road segment lengths referenced above in feet are the accurate numbers and the mileages are rounded numbers.



FILENAME: F:\USERS\DESIGN\C30\COLLIER\_BURNS\DWG\2019\2019 REVISIONS.DWG (LAYOUT 1-CANYON)

AREA OF ROAD RE-LOGGED

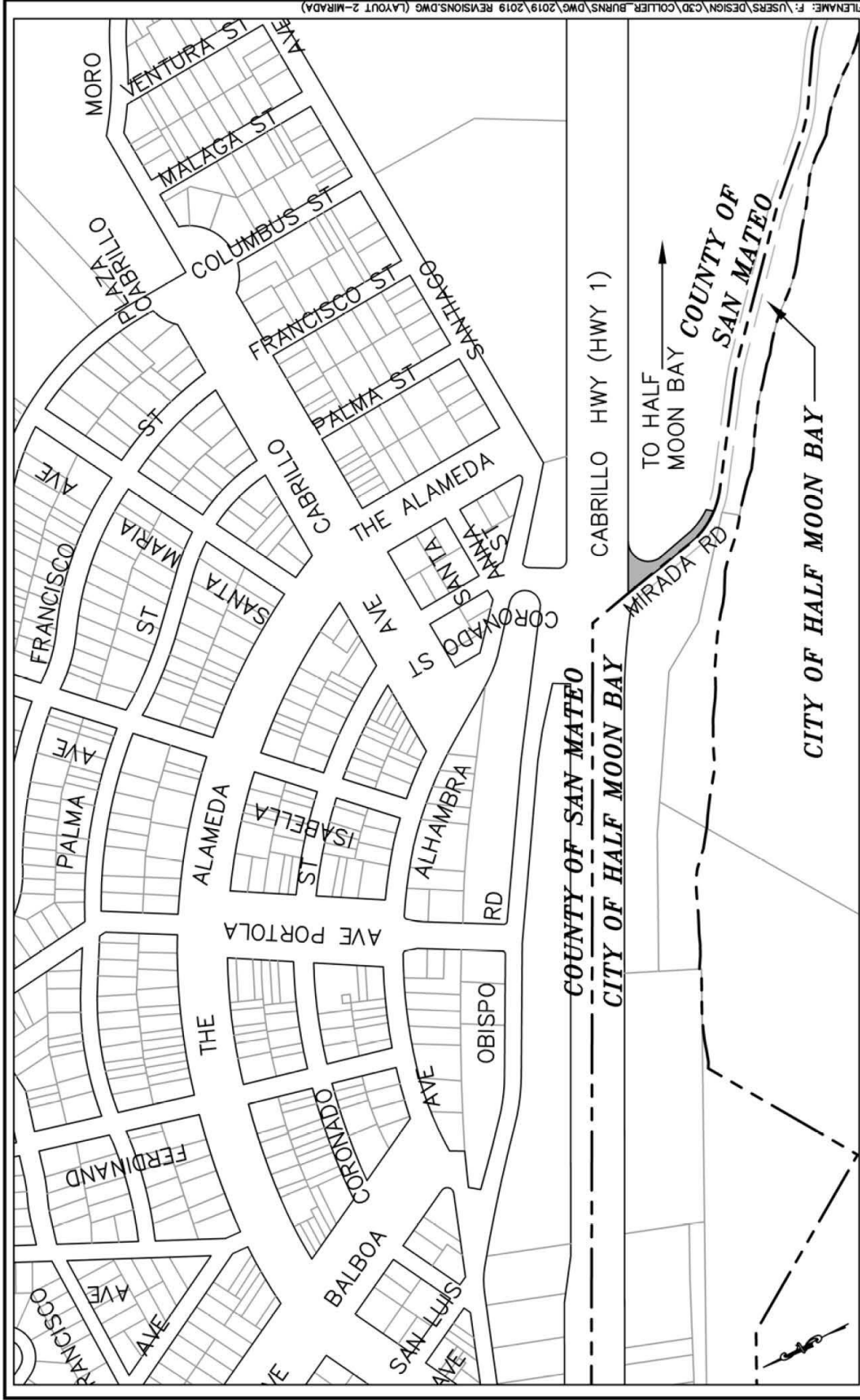
	<p>CANYON ROAD, COUNTY ROAD NUMBER 388 EMERALD LAKE HILLS AREA</p>	<p>SCALE: NONE</p>
<p>DESIGNED BY: JS CHECKED BY: WN DRAWN BY: JS</p>	<p>2019 COLLIER-BURNS</p>	<p>DATE: 02-28-2020</p>
<p>JAMES C. PORTER, DIRECTOR OF PUBLIC WORKS SAN MATEO COUNTY</p>	<p>555 COUNTY CENTER, 5TH FLOOR REDWOOD CITY, CALIFORNIA 94063-1665</p>	<p>FILE NO: COLLIER-BURNS</p>



AREA OF ROAD ADDITION

	DESIGNED BY: JS	FIFTH AVENUE AND GLENDALE AVENUE, COUNTY ROAD NUMBERS 23 AND 342 NORTH FAIR OAKS AREA 2019 COLLIER-BURNS	SCALE: NONE
	CHECKED BY: WN		DATE: 02-28-2020
	DRAWN BY: JS		FILE NO: COLLIER-BURNS
JAMES C. PORTER, DIRECTOR OF PUBLIC WORKS SAN MATEO COUNTY		555 COUNTY CENTER, 5TH FLOOR REDWOOD CITY, CALIFORNIA 94063-1665	

FILENAME: F:\USERS\DESIGN\C3D\COLLIER\_BURNS\DWG\2019\2019 REVISIONS.DWG (LAYOUT 2-5TH & GLENDALE)

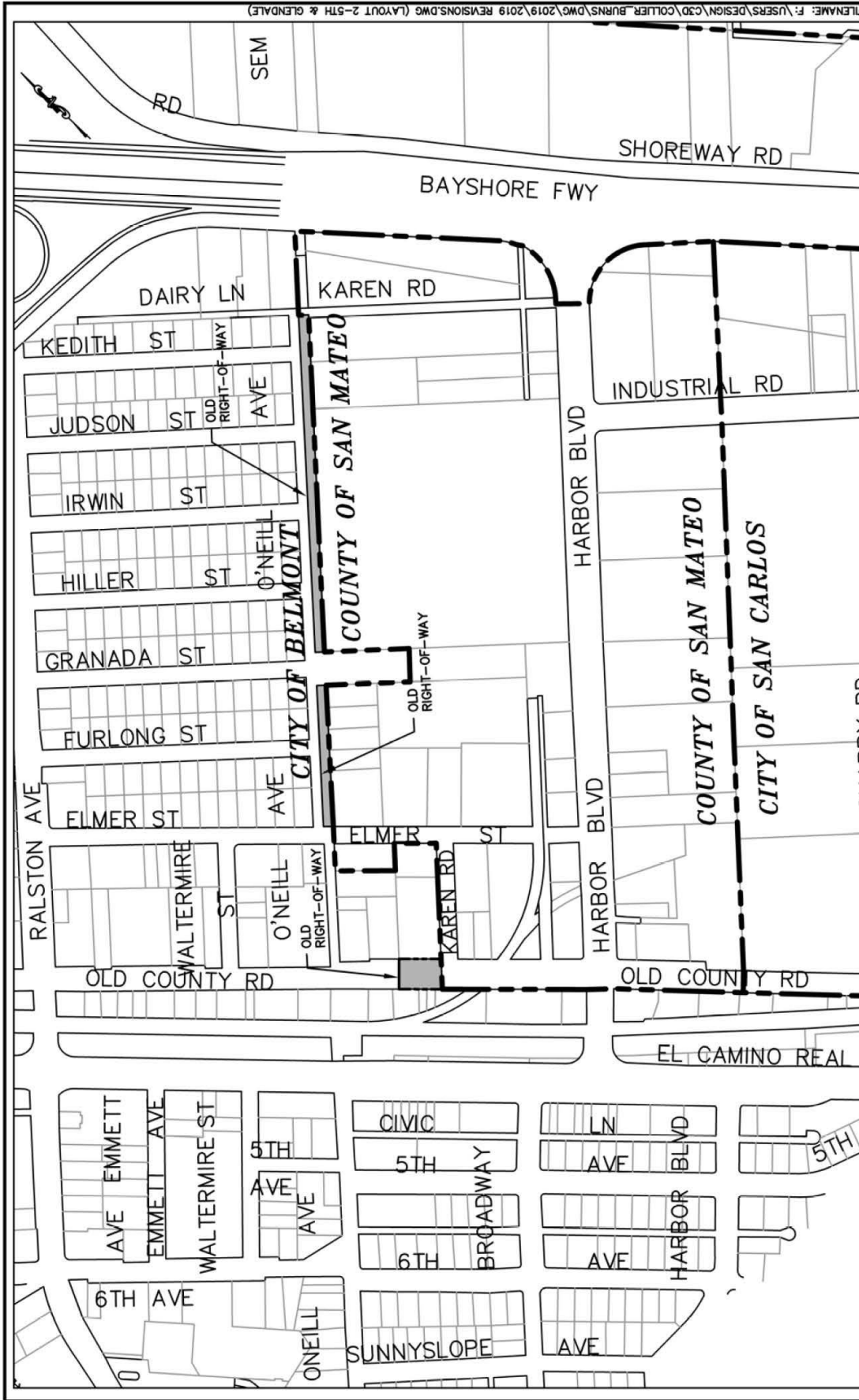


AREA OF ROAD RELINQUISHMENT

	DESIGNED BY: JS	MIRADA ROAD, (1/2 STREET) COUNTY ROAD NUMBER 99-B EL GRANADA AREA 2019 COLLIER-BURNS	SCALE: NONE	
	CHECKED BY: WN			DATE: 02-28-2020
	DRAWN BY: JS			FILE NO: COLLIER-BURNS
	JAMES C. PORTER, DIRECTOR OF PUBLIC WORKS SAN MATEO COUNTY			
		555 COUNTY CENTER, 5TH FLOOR REDWOOD CITY, CALIFORNIA 94063-1665		

FILENAME: F:\USERS\DESIGN\C30\COLLIER\_BURNS\DWG\2019\2019 REVISIONS.DWG (LAYOUT 2-MIRADA)





AREA OF ANNEXATION

DESIGNED BY: JS	O'NEILL AVENUE AND OLD COUNTY ROAD, COUNTY ROAD NUMBERS 400 AND 21		SCALE: NONE
CHECKED BY: WN	HARBOR AND INDUSTRIAL AREA BELMONT		DATE: 02-28-2020
DRAWN BY: JS	2019 COLLIER-BURNS		FILE NO: COLLIER-BURNS
JAMES C. PORTER, DIRECTOR OF PUBLIC WORKS SAN MATEO COUNTY		555 COUNTY CENTER, 5TH FLOOR REDWOOD CITY, CALIFORNIA 94063-1665	



FILENAME: F:\USERS\DESIGN\320\COLLIER\_BURNS\DWG\2019\2019 REVISIONS.DWG (LAYOUT 2-5TH & GLENDALE)