

RESOLUTION NO. .

BOARD OF SUPERVISORS, COUNTY OF SAN MATEO, STATE OF CALIFORNIA

*** * * * ***

**RESOLUTION CERTIFYING THE MILEAGE IN THE
COUNTY OF SAN MATEO'S MAINTAINED ROAD SYSTEM TO BE 316.100 MILES
AS OF MARCH 2016 (PROJECT NO. R3001, F-331 [3C])**

RESOLVED, by the Board of Supervisors of the County of San Mateo, State of California, that

WHEREAS, Section 2121 of the California Streets and Highway Code provides that each year counties shall submit to the California Department of Transportation the additions to and deletions from their total mileage of maintained county roads; and

WHEREAS, the California Department of Transportation certified to the State Controller that the total mileage of maintained County roads in the County of San Mateo, as of December 31, 2014, was 315.791 miles; and

WHEREAS, the Director of Public Works has reported that as of March 2016, there was a net increase to the total mileage of maintained County roads; and

WHEREAS, the Director of Public Works has also reported that as of March 2016, the total mileage of maintained County roads is 316.100 miles.

NOW THEREFORE, IT IS HEREBY DETERMINED that based on the information provided by the Director of Public Works, this Board certifies the County maintained mileage as described in Exhibit "A", "Summary of County of San Mateo

Maintained Road Mileage as of March 2016” attached hereto and made a part hereof, which indicates that the mileage of County of San Mateo maintained roads as of March 2016 is 316.100 miles.

* * * * *

EXHIBIT "A"
SUMMARY OF COUNTY OF SAN MATEO
MAINTAINED ROAD MILEAGE
AS OF MARCH 2016

BASED ON:

1. Inventory Additions / Deletions as of March 2016

Lengths: To the nearest 1/1000th of a mile
Date: March 2016
By: James C. Porter, Director of Public Works

CLASSIFICATIONS:

	<u>Miles</u>
1. San Mateo County Select Road Mileage	100.472
2. San Mateo County Minor Road Mileage	215.628
Total San Mateo County Maintained Road Mileage	316.100

CHECK:

2014 Total miles reported to Caltrans.....	315.791
As of March 2016 Additions	000.309
As of March 2016 Deletions	000.000
As of March 2016 Mileage to be reported to Caltrans	316.100

ROAD INVENTORY CORRECTION LIST – NO. 65

AS OF MARCH 2016

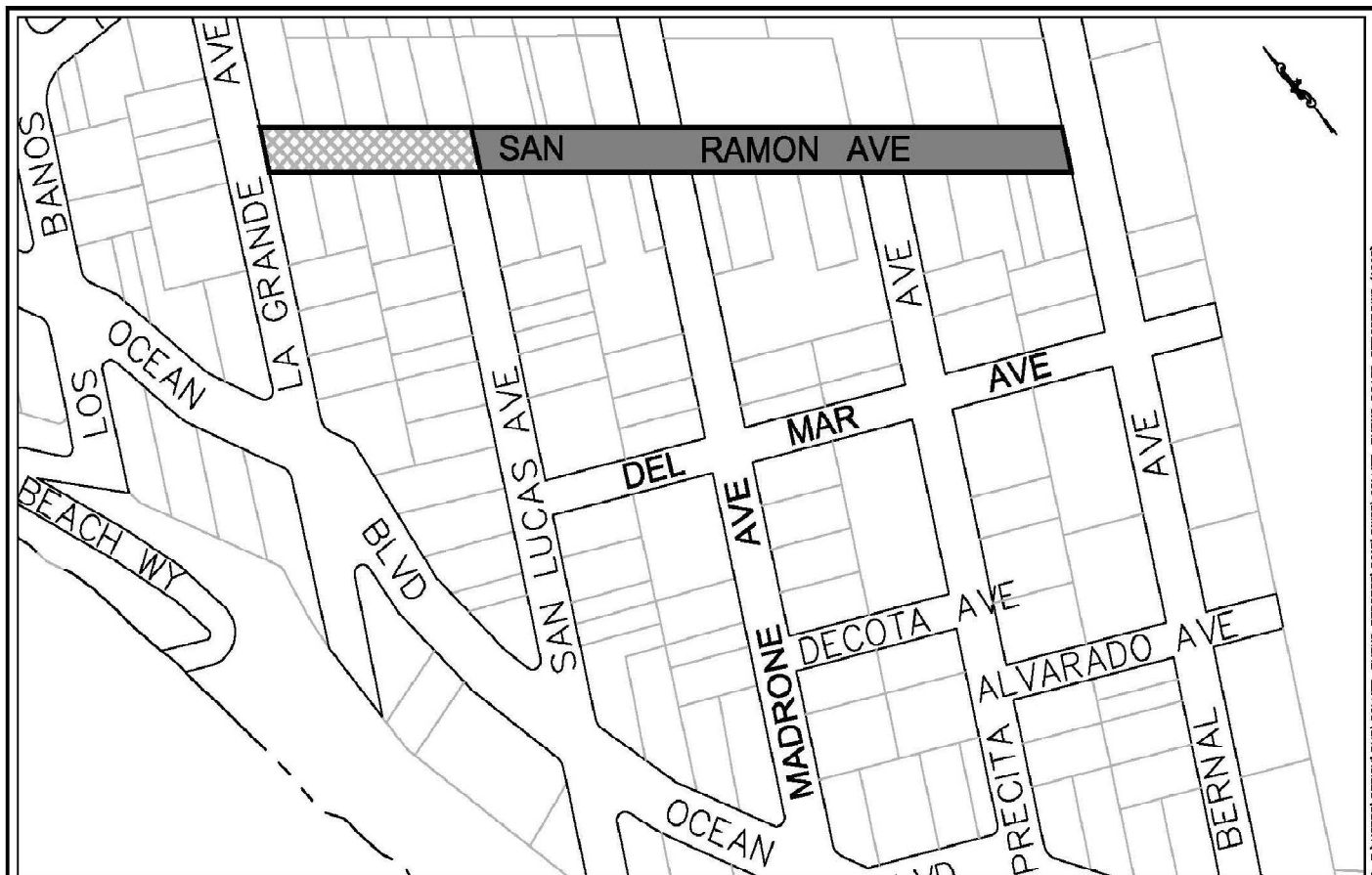
0.309 Additions and 0.000 Deletions to Maintained Road Mileage as of March 2016

1. **SAN RAMON AVENUE, (County Road Number 1225)**, Moss Beach / Princeton-by-the-Sea Area:
 - **Existing segment** from La Grande Avenue (County Road Number 994) to San Lucas Avenue (County Road Number 1223) is 0.050 centerline miles.
 - **New added segment** from San Lucas Avenue (County Road Number 1223) to Bernal Avenue (County Road Number 1485) is 0.146 centerline miles.
 - **Total segment** from La Grande Avenue (County Road Number 994) to Bernal Avenue (County Road Number 1485) is 0.196 centerline miles.

2. **MADRONE AVENUE, (County Road Number 1226)**, Moss Beach / Princeton-by-the-Sea Area:
 - **Existing segment** from Ocean Boulevard (County Road Number 997) to Decota Avenue (non-County maintained) was re-logged and increased 0.016 centerline miles with the new length of 0.046 centerline miles.
 - **New added segment** from Decota Avenue (non-County maintained) to Del Mar Avenue (County Road Number 1234) is 0.045 centerline miles.
 - **Total segment** from Ocean Boulevard (County Road Number 997) to Del Mar Avenue (County Road Number 1234) is 0.091 centerline miles.

3. **DEL MAR AVENUE, (County Road Number 1234)**, Moss Beach / Princeton-by-the-Sea Area:
 - **Existing segment** from San Lucas Avenue (County Road Number 1223) to Madrone Avenue (County Road Number 1226) was re-logged and increased 0.007 centerline miles with the new length of 0.047 centerline miles.
 - **New added segment** from Madrone Avenue (County Road Number 1226) to Bernal Avenue (County Road Number 1485) is 0.095 centerline miles.
 - **Total segment** from San Lucas Avenue (County Road Number 1223) to Bernal Avenue (County Road Number 1485) is 0.142 centerline miles.

Additions to the Maintained Mileage			
Road Name	Re-logged (Miles)	Added (Miles)	Total (Miles)
San Ramon Avenue	0.000	0.146	0.146
Madrone Avenue	0.016	0.045	0.061
Del Mar Avenue	0.007	0.095	0.102
Total	0.023	0.286	0.309



 EXISTING SEGMENT OF SAN RAMON AVENUE.

 NEW ADDED SEGMENT OF SAN RAMON AVENUE ACCEPTED INTO COUNTY MAINTAINED ROAD SYSTEM.



DESIGNED BY: JS

CHECKED BY: WN

DRAWN BY: JS

SAN RAMON AVENUE
COUNTY ROAD NUMBER 1225
COLLIER-BURNS (AS OF MARCH 2016)

JAMES C. PORTER, DIRECTOR OF PUBLIC WORKS
SAN MATEO COUNTY

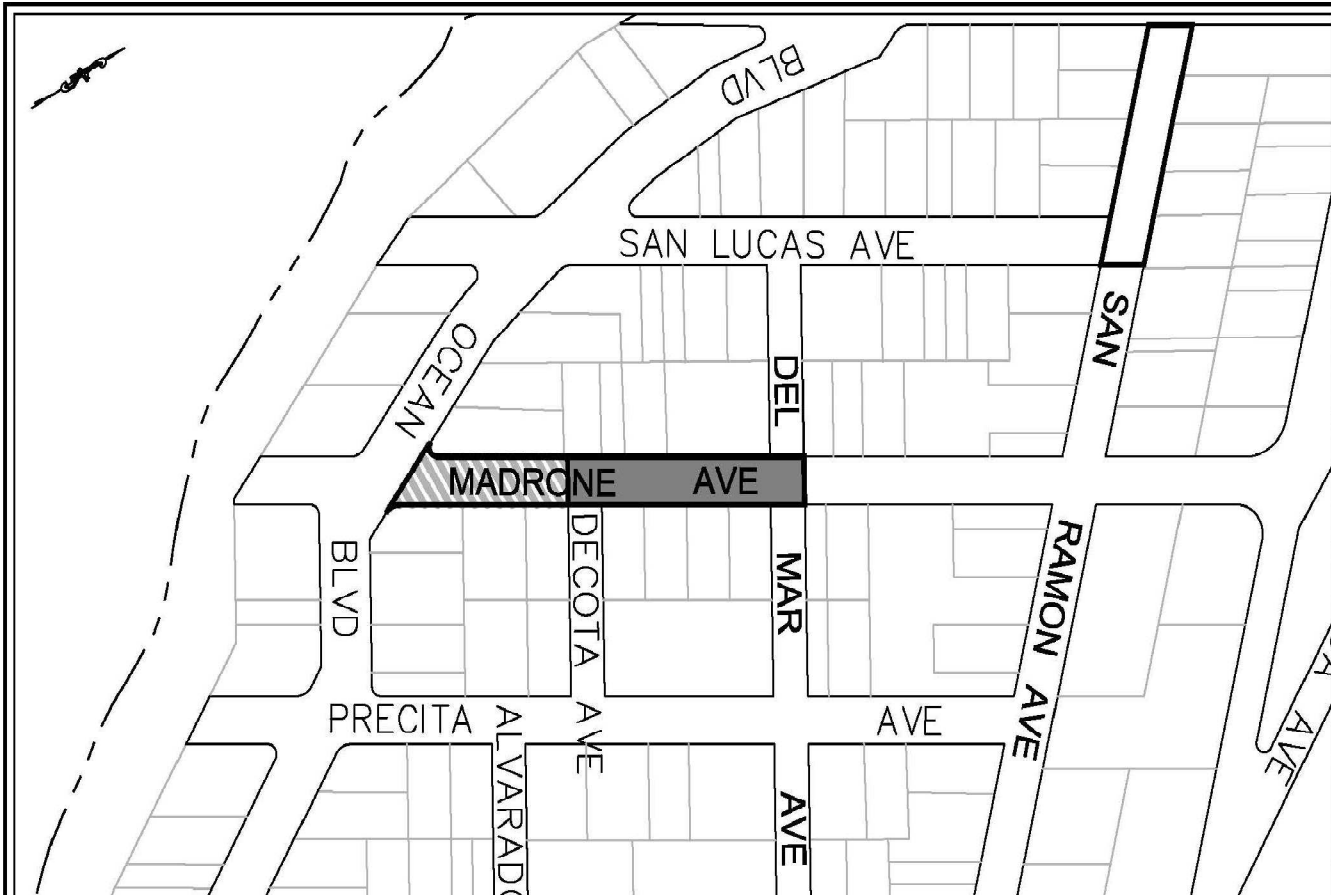
555 COUNTY CENTER, 5TH FLOOR
REDWOOD CITY, CALIFORNIA 94063-1665



SCALE: NONE


DATE: 03-08-2016

FILE NO: COLLIER-BURNS

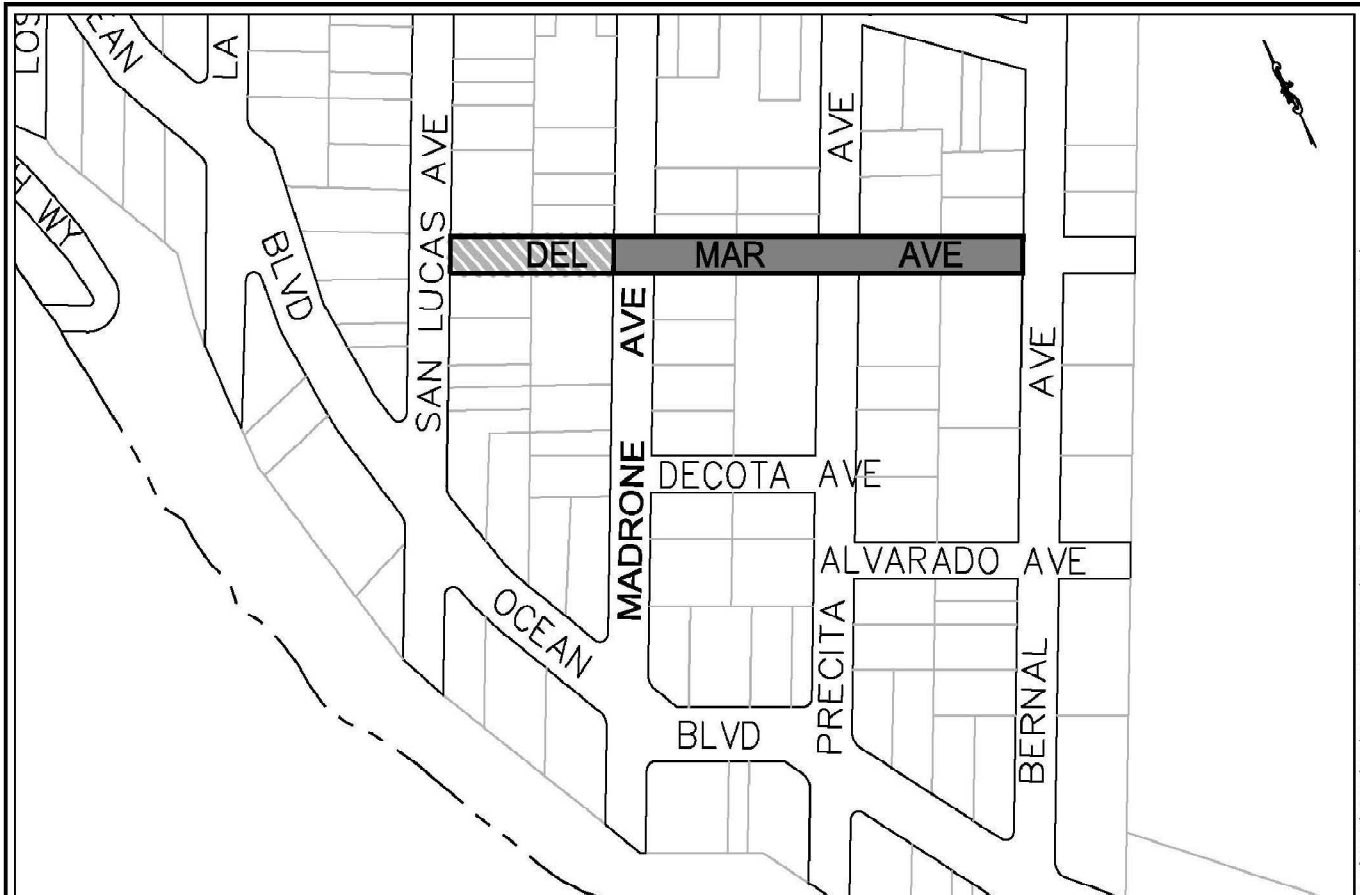
FILENAME: F:\USERS\DESIGN\PMIS\COLLIER-BURNS\REPORTS\2016\DWG\COLLIER-BURNS BOARD REPORT.DWG (1225)



 EXISTING SEGMENT OF MADRONE AVENUE RE-LOGGED.
 NEW ADDED SEGMENT OF MADRONE AVENUE ACCEPTED INTO COUNTY MAINTAINED ROAD SYSTEM.


	DESIGNED BY: JS	MADRONE AVENUE COUNTY ROAD NUMBER 1226 COLLIER-BURNS (AS OF MARCH 2016)	SCALE: NONE
	CHECKED BY: WN		DATE: 03-08-2016
	DRAWN BY: JS		FILE NO: COLLIER-BURNS
JAMES C. PORTER, DIRECTOR OF PUBLIC WORKS SAN MATEO COUNTY		555 COUNTY CENTER, 5TH FLOOR REDWOOD CITY, CALIFORNIA 94063-1665	

FILENAME: F:\USERS\DESIGN\PNIS\COLLIER-BURNS\REPORTS\SM\1226\COLLIER-BURNS-BOARD-REPORT.DWG (1226)



FILENAME: F:\USERS\DESIGN\PMIS\COLLIER-BURNS REPORTS\2015\DWG\COLLIER-BURNS BOARD REPORT.DWG (1234)

 EXISTING SEGMENT OF MADRONE AVENUE RE-LOGGED.

 NEW ADDED SEGMENT OF DEL MAR AVENUE ACCEPTED INTO COUNTY MAINTAINED ROAD SYSTEM.



DESIGNED BY: JS

CHECKED BY: WN

DRAWN BY: JS

DEL MAR AVENUE
COUNTY ROAD NUMBER 1234

COLLIER-BURNS (AS OF MARCH 2016)

SCALE: NONE

DATE: 03-08-2016

FILE NO: COLLIER-BURNS

JAMES C. PORTER, DIRECTOR OF PUBLIC WORKS
SAN MATEO COUNTY

555 COUNTY CENTER, 5TH FLOOR
REDWOOD CITY, CALIFORNIA 94063-1665