

RESOLUTION NO. _____

BOARD OF SUPERVISORS, COUNTY OF SAN MATEO, STATE OF CALIFORNIA

*** * * * ***

**RESOLUTION CERTIFYING THE MILEAGE IN THE
COUNTY OF SAN MATEO'S MAINTAINED ROAD SYSTEM TO BE 315.791 MILES
AS OF DECEMBER 31, 2014 (PROJECT NO. R3001, F-331 [3C])**

RESOLVED, by the Board of Supervisors of the County of San Mateo, State of California, that

WHEREAS, Section 2121 of the California Streets and Highway Code provides that each year counties shall submit to the California Department of Transportation the additions to and deletions from their total mileage of maintained county roads; and

WHEREAS, the California Department of Transportation certified to the State Controller that the total mileage of maintained County roads in the County of San Mateo, as of December 31, 2013, was 315.447 miles; and

WHEREAS, the Director of Public Works has reported that as of December 31, 2014, there was a net increase to the total mileage of maintained County roads during 2014; and

WHEREAS, the Director of Public Works has also reported that as of December 31, 2014, the total mileage of maintained County roads is 315.791 miles.

NOW THEREFORE, IT IS HEREBY DETERMINED AND ORDERED based on the information provided by the Director of Public Works, that this Board certifies the

County maintained mileage as described in Exhibit "A", "Summary of County of San Mateo Maintained Road Mileage as of December 31, 2014" attached hereto and made a part hereof, which indicates that the mileage of County of San Mateo maintained roads as of December 31, 2014 is 315.791 miles.

* * * * *

EXHIBIT "A"
SUMMARY OF COUNTY OF SAN MATEO
MAINTAINED ROAD MILEAGE
AS OF DECEMBER 31, 2014

BASED ON:

1. Inventory Additions / Deletions as of December 31, 2014

Lengths: To the nearest 1/1000th of a mile
Date: December 31, 2014
By: James C. Porter, Director of Public Works

CLASSIFICATIONS:

	<u>Miles</u>
1. San Mateo County Select Road Mileage	100.472
2. San Mateo County Minor Road Mileage	215.319
Total San Mateo County Maintained Road Mileage	315.791

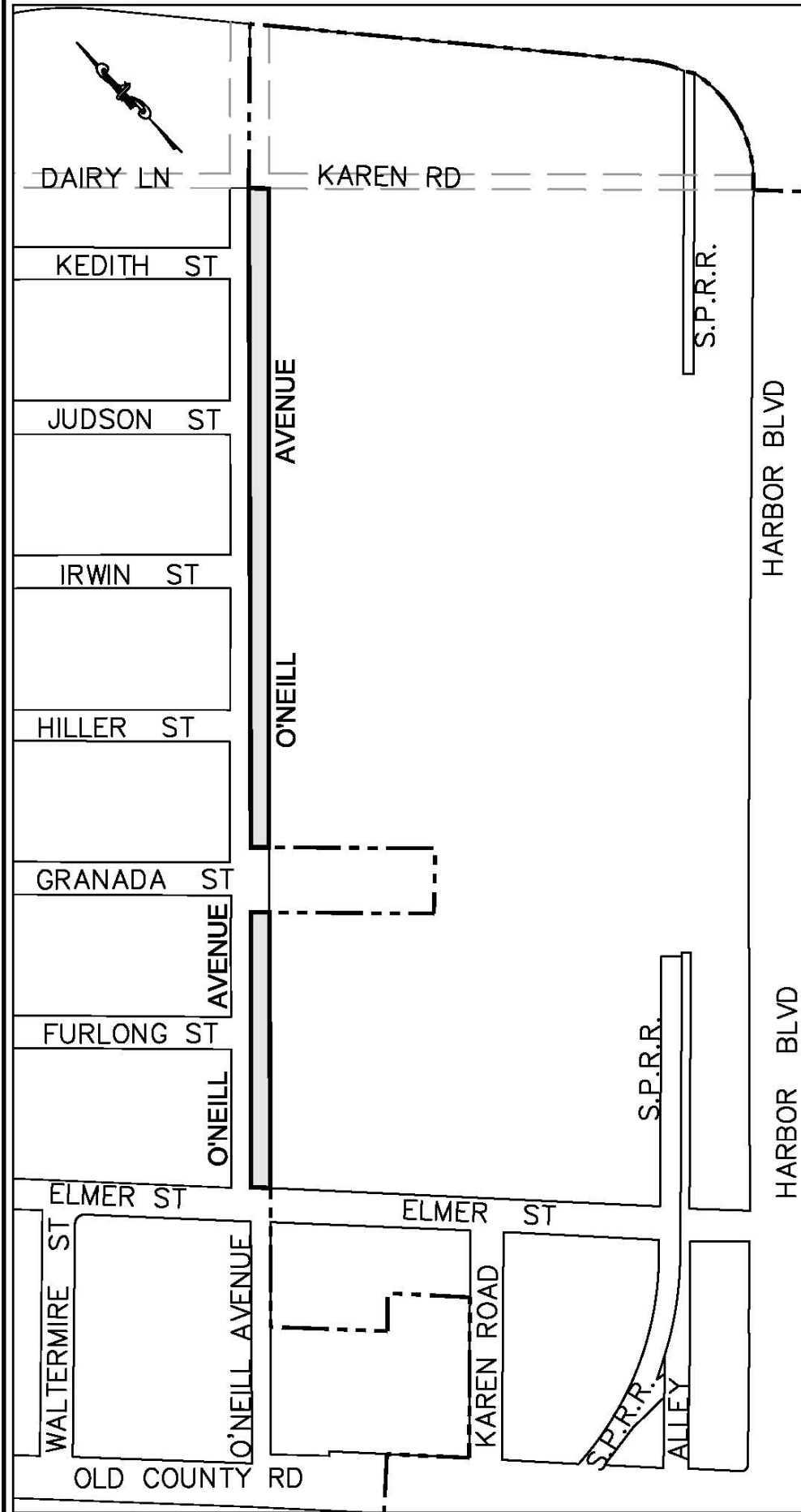
CHECK:

2013 Total miles reported to Caltrans.....	315.447
2014 Additions	000.344
2014 Deletions	000.000
2014 Mileage to be reported to Caltrans	315.791

ROAD INVENTORY CORRECTION LIST – NO. 64
AS OF DECEMBER 31, 2014

0.344 Additions and 0.000 Deletions to Maintained Road Mileage in 2014

1. **O'NEILL AVENUE (1/2 width) (County Road Number 400)**, Harbor/Industrial Area, from Section 1: Elmer Street (County Road Number 417) to County Boundary 25 feet west of Granada Street, and Section 2: County Boundary 25 feet East of Granada Street to County Boundary before Karen Road, was re-logged. The County maintained mileage has increased 0.192 centerline miles or 1,013.76 feet, which reflects the re-logging. Total maintained mileage for the specified section of road is 0.272 centerline miles or 1,436.16 feet.
2. **AVENUE PORTOLA (County Road Number 916)**, El Granada Area, from Obispo Road (County Road Number 105-C) to the end, east of Del Monte Road (County Road Number 945-A), was re-logged. The County maintained mileage has increased 0.107 centerline miles or 564.96 feet, which reflects the re-logging. Total maintained mileage for the specified section of road is 0.807 centerline miles or 4,260.96 feet.
3. **CUESTA REAL (County Road Number 1551-A)**, La Honda Area, from Entrada Way (County Road Number 696) to Canada Vista Drive (County Road Number 1563-B), was re-logged. The County maintained mileage has increased 0.045 centerline miles or 237.60 feet, which reflects the re-logging. Total maintained mileage for the specified section of road is 0.215 centerline miles or 1,135.20 feet.



AREA OF ROAD RE-LOG

O'NEILL AVENUE (1/2 WIDTH) (COUNTY ROAD NUMBER 400), HARBOR/INDUSTRIAL AREA, FROM SECTION 1: ELMER STREET (COUNTY ROAD NUMBER 417) TO COUNTY BOUNDARY 25 FEET WEST OF GRANADA STREET, AND SECTION 2: COUNTY BOUNDARY 25 FEET EAST OF GRANADA STREET TO COUNTY BOUNDARY BEFORE KAREN ROAD, WAS RE-LOGGED. THE COUNTY MAINTAINED MILEAGE HAS INCREASED 0.192 CENTERLINE MILES OR 1,013.76 FEET, WHICH REFLECTS THE RE-LOGGING. TOTAL MAINTAINED MILEAGE FOR THE SPECIFIED SECTION OF ROAD IS 0.272 CENTERLINE MILES OR 1,436.16 FEET.



DESIGNED BY: JS

CHECKED BY: WN

DRAWN BY: JS

O'NEILL AVENUE, COUNTY ROAD NUMBER 400
RELOG OF O'NEILL AVENUE, HARBOR/ INDUSTRIAL AREA

2014 COLLIER-BURNS

SCALE: NONE

DATE: 12-31-2014

FILE NO: COLLIER-BURNS

JAMES C. PORTER, DIRECTOR OF PUBLIC WORKS
SAN MATEO COUNTY

555 COUNTY CENTER, 5TH FLOOR
REDWOOD CITY, CALIFORNIA 94063-1665

AREA OF ROAD RE-LOG

AVENUE PORTOLA (COUNTY ROAD NUMBER 916), EL GRANADA AREA, FROM OBISPO ROAD (COUNTY ROAD NUMBER 105-C) TO THE END, EAST OF DEL MONTE ROAD (COUNTY ROAD NUMBER 945-A), WAS RE-LOGGED. THE COUNTY MAINTAINED MILEAGE HAS INCREASED 0.107 CENTERLINE MILES OR 564.96 FEET, WHICH REFLECTS THE RE-LOGGING. TOTAL MAINTAINED MILEAGE FOR THE SPECIFIED SECTION OF ROAD IS 0.807 CENTERLINE MILES OR 4,260.96 FEET.

DESIGNED BY: JS

CHECKED BY: WN

DRAWN BY: JS

AVENUE PORTOLA, COUNTY ROAD NUMBER 916

RELOG OF AVENUE PORTOLA, EL GRANADA AREA

2014 COLLIER-BURNS

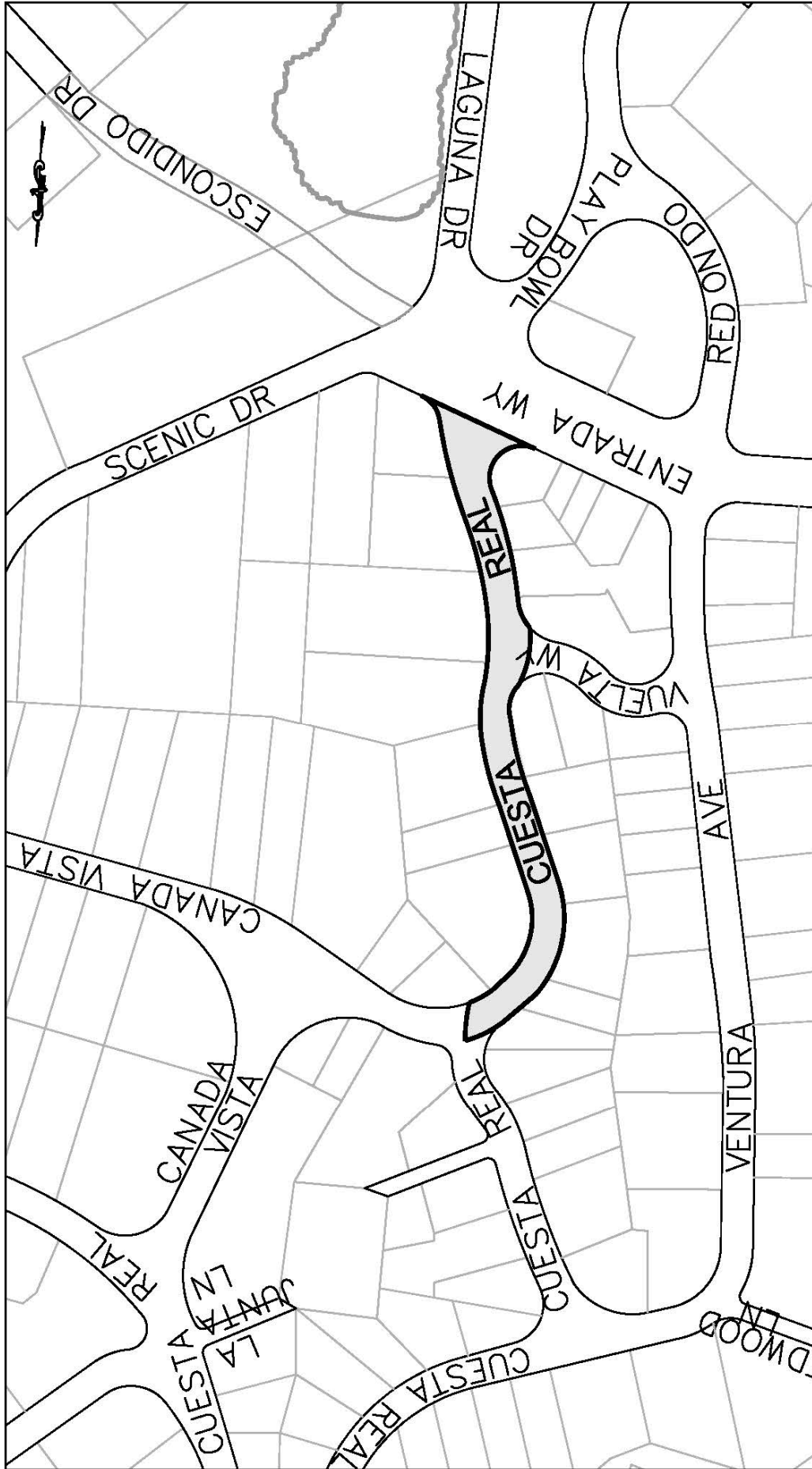
SCALE: NONE

DATE: 12-31-2014

FILE NO: COLLIER-BURNS

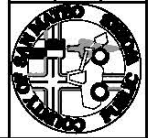
**JAMES C. PORTER, DIRECTOR OF PUBLIC WORKS
SAN MATEO COUNTY**

555 COUNTY CENTER, 5TH FLOOR
REDWOOD CITY, CALIFORNIA 94063-1665



AREA OF ROAD RE-LOG

CUESTA REAL (COUNTY ROAD NUMBER 1551-A), LA HONDA AREA, FROM ENTRADA WAY (COUNTY ROAD NUMBER 696) TO CANADA VISTA DRIVE (COUNTY ROAD NUMBER 1563-B), WAS RE-LOGGED. THE COUNTY MAINTAINED MILEAGE HAS INCREASED 0.045 CENTERLINE MILES OR 237.60 FEET, WHICH REFLECTS THE RE-LOGGING. TOTAL MAINTAINED MILEAGE FOR THE SPECIFIED SECTION OF ROAD IS 0.215 CENTERLINE MILES OR 1,135.20 FEET.



DESIGNED BY: JS

CHECKED BY: WN

DRAWN BY: JS

CUESTA REAL, COUNTY ROAD NUMBER 1551-A
RELOG OF CUESTA REAL, LA HONDA AREA

2014 COLLIER-BURNS

SCALE: NONE

DATE: 12-31-2014

FILE NO: COLLIER-BURNS

JAMES C. PORTER, DIRECTOR OF PUBLIC WORKS
SAN MATEO COUNTY

555 COUNTY CENTER, 5TH FLOOR
REDWOOD CITY, CALIFORNIA 94063-1665