

RESOLUTION NO. _____

BOARD OF SUPERVISORS, COUNTY OF SAN MATEO, STATE OF CALIFORNIA

*** * * * ***

**RESOLUTION CERTIFYING THE MILEAGE IN THE
COUNTY OF SAN MATEO'S MAINTAINED ROAD SYSTEM TO BE 315.447 MILES
AS OF DECEMBER 31, 2012 (PROJECT NO. R3001, F-331 [3C])**

RESOLVED, by the Board of Supervisors of the County of San Mateo, State of California, that

WHEREAS, Section 2121 of the California Streets and Highway Code provides that each year counties shall submit to the California Department of Transportation the additions to and deletions from their total mileage of maintained county roads; and

WHEREAS, the California Department of Transportation certified to the State Controller that the total mileage of maintained County roads in the County of San Mateo, as of December 31, 2011, was 315.541 miles; and

WHEREAS, the Director of Public Works has reported that as of December 31, 2012, there was a net decrease to the total mileage of maintained County roads during 2012; and

WHEREAS, the Director of Public Works has also reported that as of December 31, 2012, the total mileage of maintained County roads is 315.447 miles.

NOW THEREFORE, IT IS HEREBY DETERMINED AND ORDERED based on the information provided by the Director of Public Works that this Board certifies the

County maintained mileage as described in Exhibit "A", "Summary of County of San Mateo Maintained Road Mileage as of December 31, 2012" attached hereto and made a part hereof, that the mileage of County maintained roads as of December 31, 2012 is certified to be 315.447.

* * * * *

EXHIBIT "A"
SUMMARY OF COUNTY OF SAN MATEO
MAINTAINED ROAD MILEAGE
AS OF DECEMBER 31, 2012

BASED ON:

1. Inventory Additions / Deletions as of December 31, 2012

Lengths: To the nearest 1/1000th of a mile
Date: December 31, 2012
By: James C. Porter, Director of Public Works and Parks

CLASSIFICATIONS:

	<u>Miles</u>
1. San Mateo County Select Road Mileage	100.472
2. San Mateo County Minor Road Mileage	214.975
Total San Mateo County Maintained Road Mileage	315.447

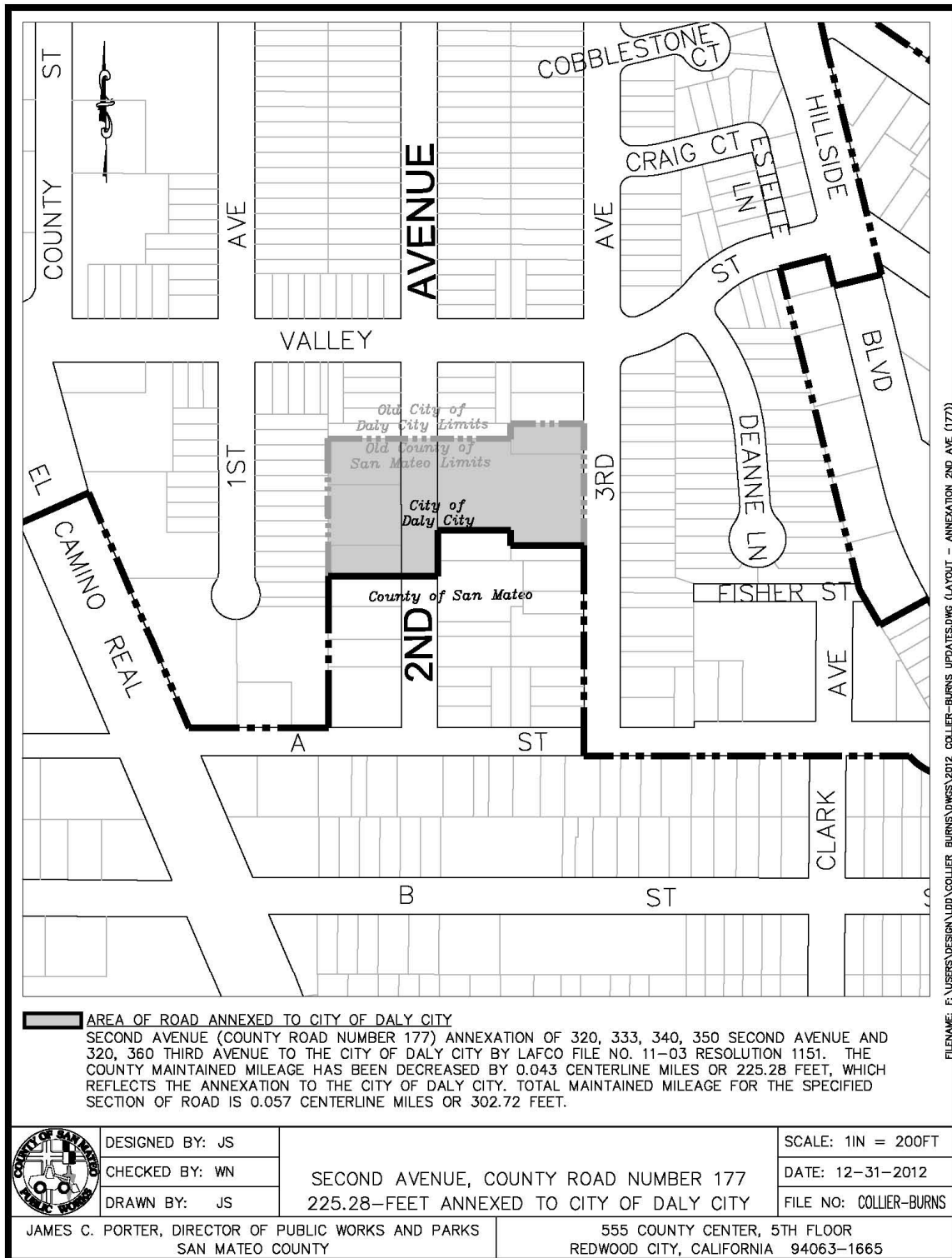
CHECK:

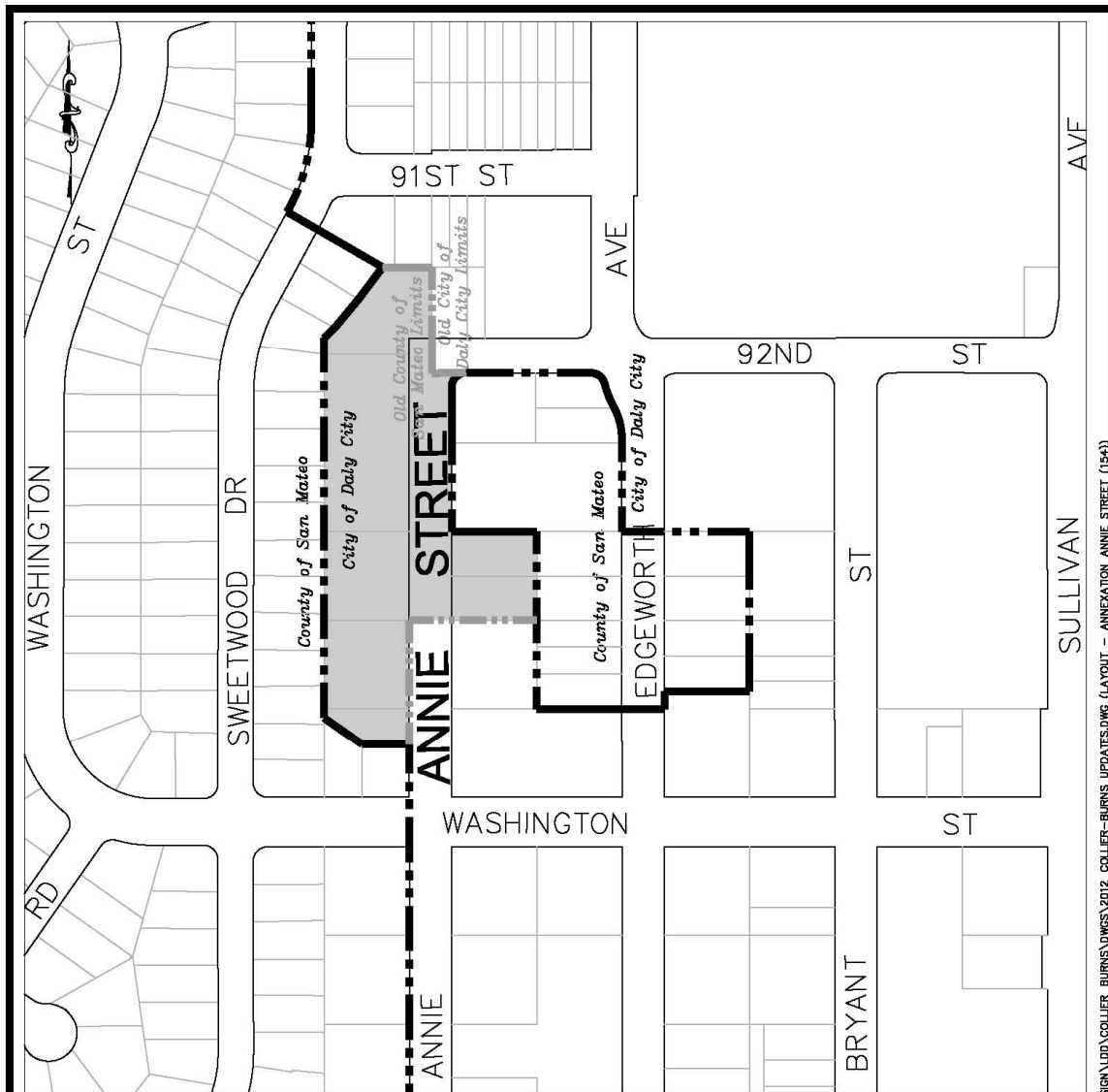
2011 Total miles reported to Caltrans	315.541
2012 Additions	000.065
2012 Deletions	000.159
2012 Mileage to be reported to Caltrans	315.447

COUNTY OF SAN MATEO
ROAD INVENTORY CORRECTION LIST – NO. 62
AS OF DECEMBER 31, 2012

0.065 Additions and 0.159 Deletions to Maintained Road Mileage in 2012

1. **SECOND AVENUE (County Road Number 177)** Annexation of 320, 333, 340, 350 Second Avenue and 320, 360 Third Avenue to the City of Daly City by LAFCO File No. 11-03 Resolution 1151. The County maintained mileage has been decreased by 0.043 centerline miles or 225.28 feet, which reflects the annexation to the City of Daly City. Total maintained mileage for the specified section of road is 0.057 centerline miles or 302.72 feet.
2. **ANNIE STREET (County Road Number 154)** was annexed to the City of Daly City by LAFCO File No. 12-03 Resolution 1159. The County maintained mileage has been decreased by 0.080 centerline miles or 422.40 feet, which reflects the annexation to the City of Daly City. This street is no longer in the County maintained system.
3. **WILMINGTON WAY (County Road Number 496)** from Wilmington Acres Court (County Road Number 1476) to the intersection of Wilmington Way (County Road Number 496) going in the westward direction was re-logged. The County maintained mileage has increased 0.059 centerline miles or 311.52 feet, which reflects the re-logging. Total maintained mileage for the specified section of road is 0.709 centerline miles or 3,743.52 feet.
4. **CORDILLERAS ROAD (County Road Number 25)** from Edgewood Road (County Road Number 24) to County Boundary South of Bennett Road was re-logged. The County maintained mileage has decreased 0.015 centerline miles or 79.20 feet, which reflects the re-logging. Total maintained mileage for the specified section of road is 0.795 centerline miles or 4,197.60 feet.
5. **LANCASTER BOULEVARD (County Road Number 1040)** from Carlos Street (County Road Number 1233) to End of County Road was re-logged. The County maintained mileage has decreased 0.021 centerline miles or 114.31 feet, which reflects the re-logging. Total maintained mileage for the specified section of road is 0.278 centerline miles or 1,469.69 feet.
6. **LANCASTER BOULEVARD (County Road Number 1040-A)** from Highway 1 to End at Southwest side of Highway 1 was re-logged. The County maintained mileage has increased 0.006 centerline miles or 32.00 feet, which reflects the re-logging. Total maintained mileage for the specified section of road is 0.106 centerline miles or 560.00 feet.





AREA OF ROAD ANNEXED TO CITY OF DALY CITY
 ANNIE STREET (COUNTY ROAD NUMBER 154) WAS ANNEXED TO THE CITY OF DALY CITY BY LAFCO FILE NO. 12-03 RESOLUTION 1159. THE COUNTY MAINTAINED MILEAGE HAS BEEN DECREASED BY 0.080 CENTERLINE MILES OR 422.40 FEET, WHICH REFLECTS THE ANNEXATION TO THE CITY OF DALY CITY. THIS STREET IS NO LONGER IN THE COUNTY MAINTAINED SYSTEM.

FILENAME: F:\USERS\DESIGN\LD\COLLIER_BURNS\DWG\2012 COLLIER-BURNS UPDATES\DWG (LAYOUT - ANNEXATION ANNIE STREET (154))



DESIGNED BY: JS

CHECKED BY: WN

DRAWN BY: JS

ANNIE STREET, COUNTY ROAD NUMBER 154
 422.40- FEET ANNEXED TO CITY OF DALY CITY

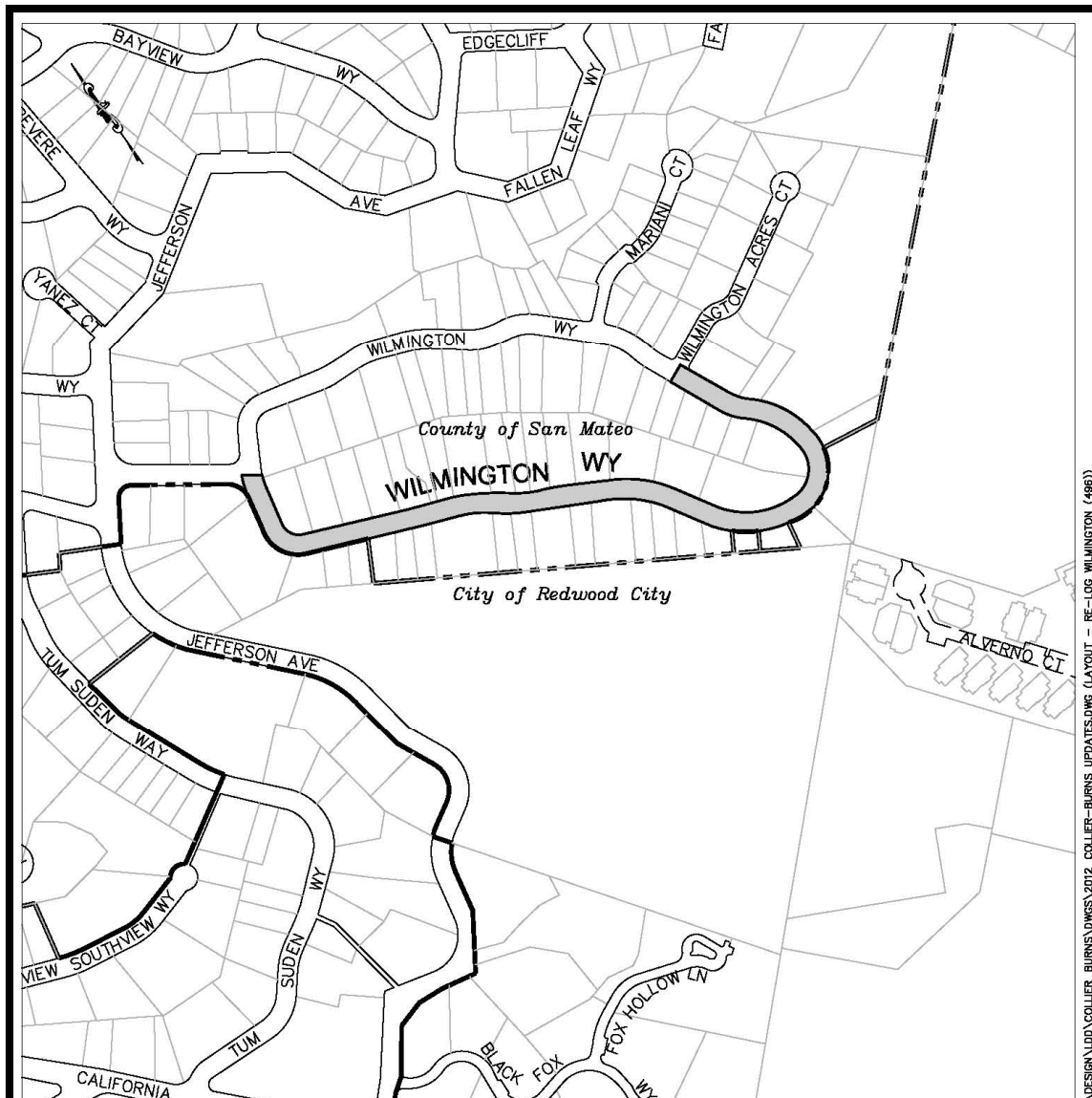
SCALE: 1IN = 200FT

DATE: 12-31-2012

FILE NO: COLLIER-BURNS

JAMES C. PORTER, DIRECTOR OF PUBLIC WORKS AND PARKS
 SAN MATEO COUNTY

555 COUNTY CENTER, 5TH FLOOR
 REDWOOD CITY, CALIFORNIA 94063-1665



AREA OF ROAD RE-LOG
 WILMINGTON WAY (COUNTY ROAD NUMBER 496) FROM WILMINGTON ACRES COURT (COUNTY ROAD NUMBER 1476) TO THE INTERSECTION OF WILMINGTON WAY (COUNTY ROAD NUMBER 496) GOING IN THE WESTWARD DIRECTION WAS RE-LOGGED. THE COUNTY MAINTAINED MILEAGE HAS INCREASED 0.059 CENTERLINE MILES OR 311.52 FEET, WHICH REFLECTS THE RE-LOGGING. TOTAL MAINTAINED MILEAGE FOR THE SPECIFIED SECTION OF ROAD IS 0.709 CENTERLINE MILES OR 3,743.52 FEET.



DESIGNED BY: JS

CHECKED BY: WN

DRAWN BY: JS

WILMINGTON WAY, COUNTY ROAD NUMBER 496
 RE-LOG OF WILMINGTON WAY, EMERALD LAKE HILLS

SCALE: 1IN = 350FT

DATE: 12-31-2012

FILE NO: COLLIER-BURNS

JAMES C. PORTER, DIRECTOR OF PUBLIC WORKS AND PARKS
 SAN MATEO COUNTY

555 COUNTY CENTER, 5TH FLOOR
 REDWOOD CITY, CALIFORNIA 94063-1665

FILENAME: F:\USERS\DESIGN\JDD\COLLIER-BURNS\DWG\2012 COLLIER-BURNS UPDATES.DWG (LAYOUT - RE-LOG WILMINGTON (496))

