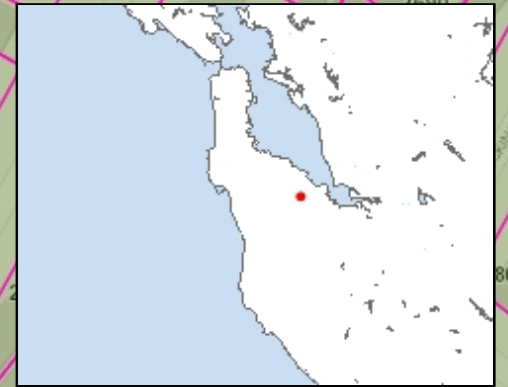
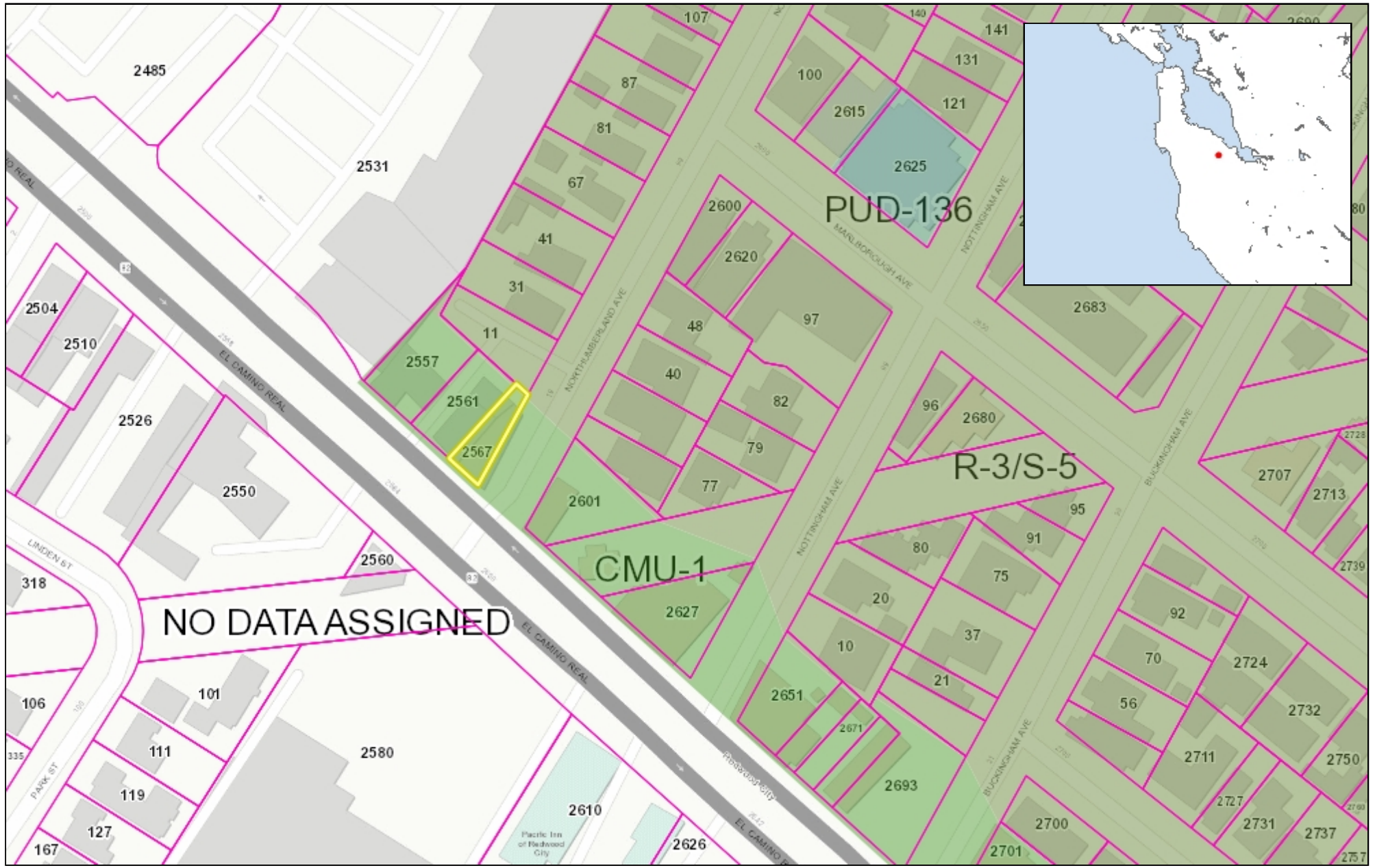




**COUNTY OF SAN MATEO - PLANNING AND BUILDING DEPARTMENT**

**ATTACHMENT D**



NO DATA ASSIGNED

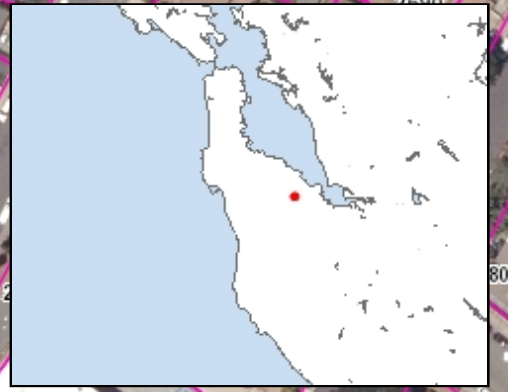


WGS\_1984\_Web\_Mercator\_Auxiliary\_Sphere  
 © Latitude Geographics Group Ltd.

1:1,920

This map is a user generated static output from an Internet mapping site and is for reference only. Data layers that appear on this map may or may not be accurate, current, or otherwise reliable.

**THIS MAP IS NOT TO BE USED FOR NAVIGATION**



WGS\_1984\_Web\_Mercator\_Auxiliary\_Sphere  
 © Latitude Geographics Group Ltd.

1:1,920

This map is a user generated static output from an Internet mapping site and is for reference only. Data layers that appear on this map may or may not be accurate, current, or otherwise reliable.

**THIS MAP IS NOT TO BE USED FOR NAVIGATION**