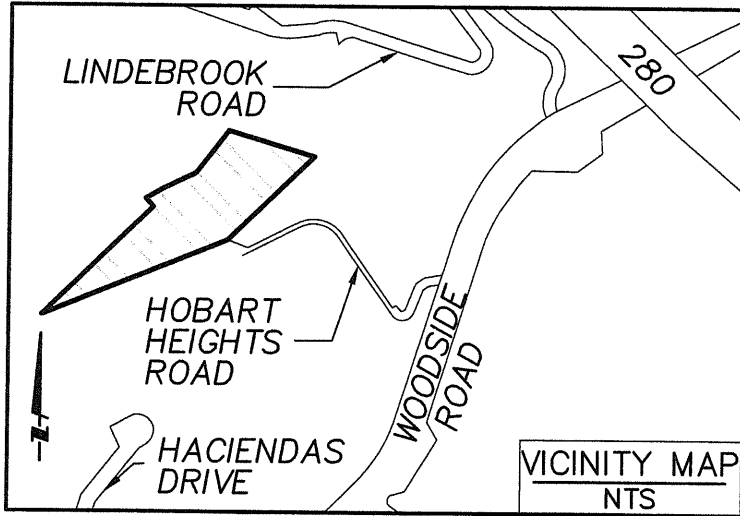

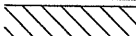


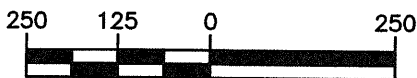
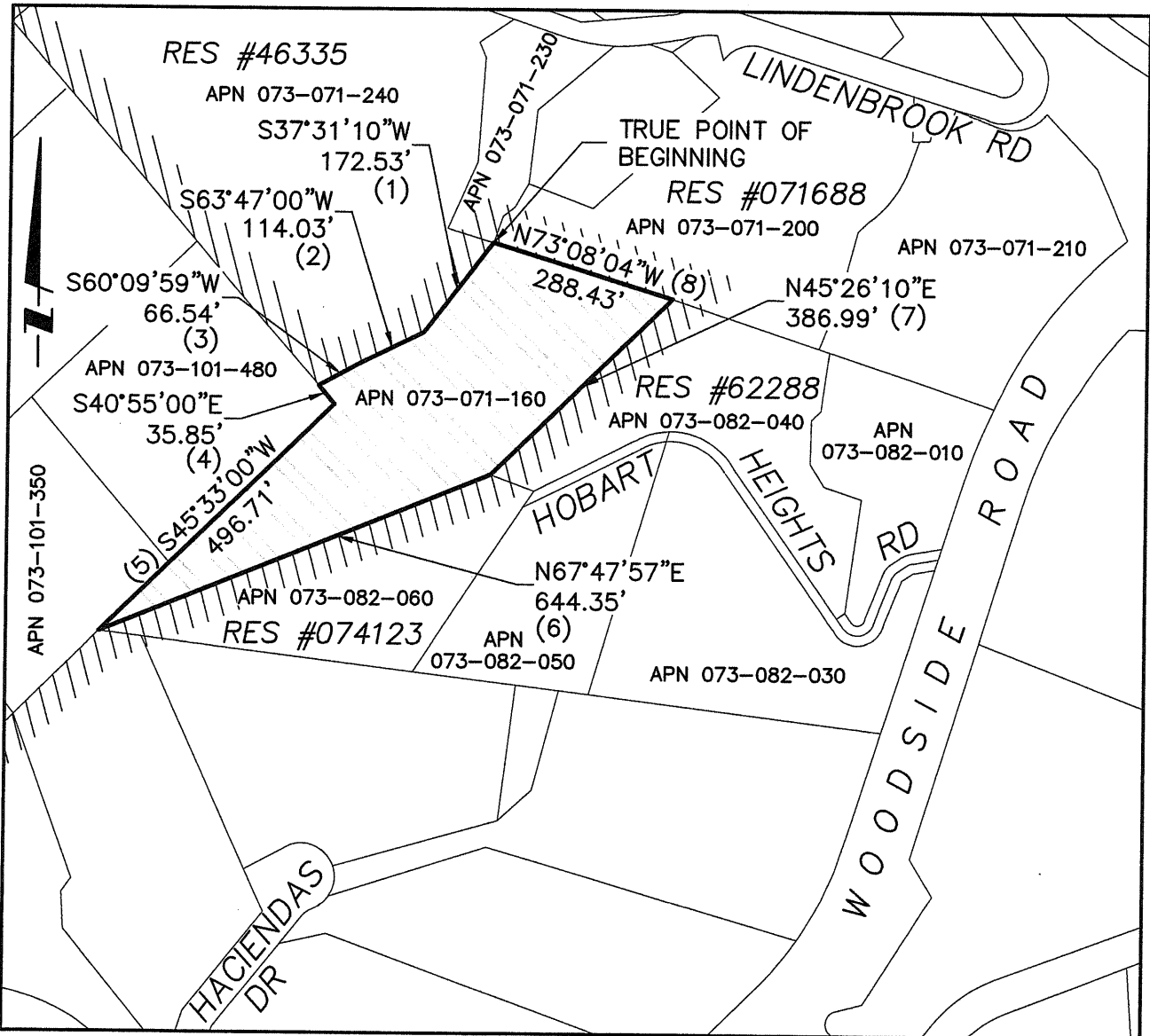
EXHIBIT "B"

ANNEXATION OF THE LANDS OF DABIR TO THE FAIR OAKS SEWER MAINTENANCE DISTRICT 219 LINDEBROOK ROAD APN 073-071-160



LEGEND

- APN ASSESSOR'S PARCEL NUMBER
- RES RESOLUTION NUMBER
-  PROPOSED ANNEXATION
-  EXISTING DISTRICT BOUNDARY



SCALE: 1 INCH = 250 FT