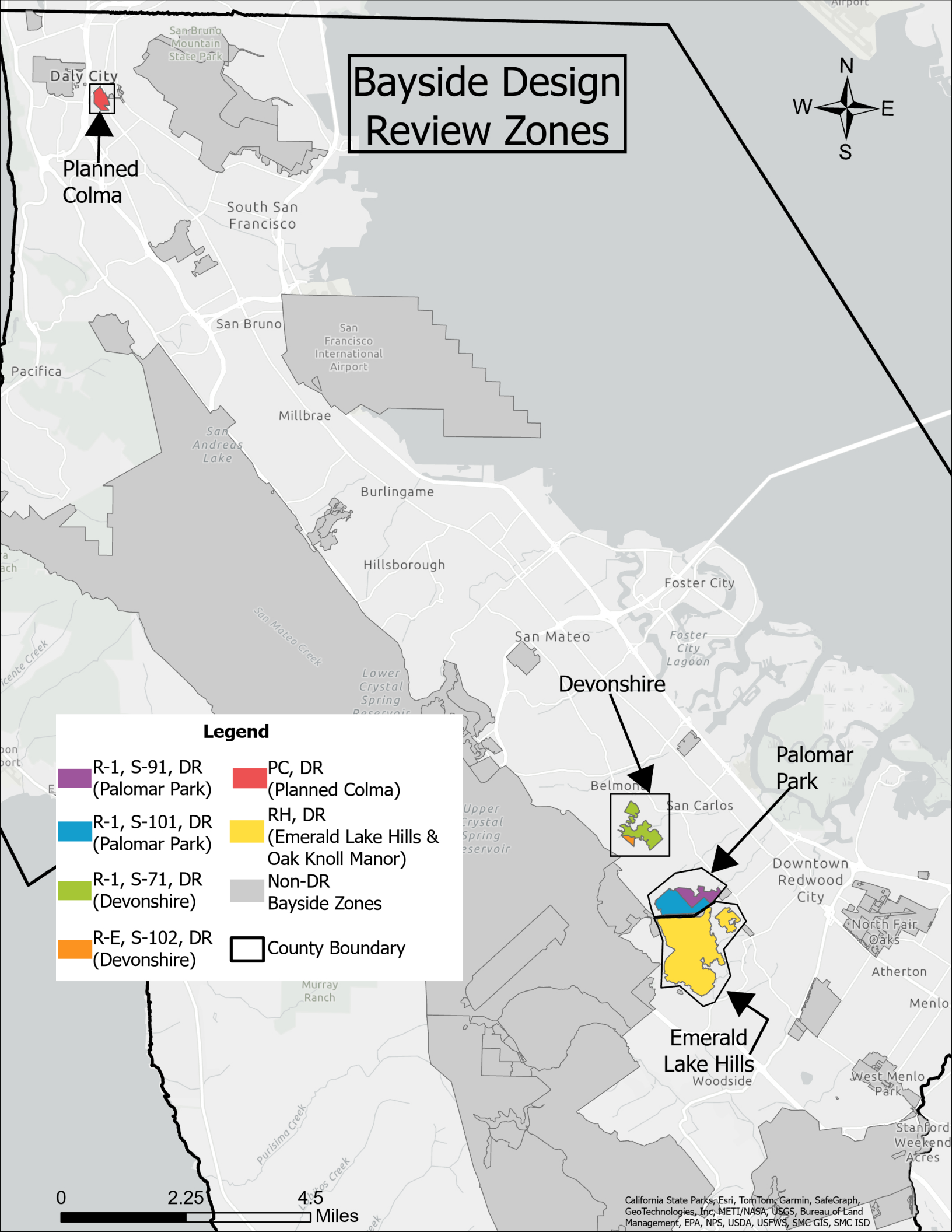










# Bayside Design Review Zones



**Legend**

 R-1, S-91, DR (Palomar Park)	 PC, DR (Planned Colma)
 R-1, S-101, DR (Palomar Park)	 RH, DR (Emerald Lake Hills & Oak Knoll Manor)
 R-1, S-71, DR (Devonshire)	 Non-DR Bayside Zones
 R-E, S-102, DR (Devonshire)	 County Boundary

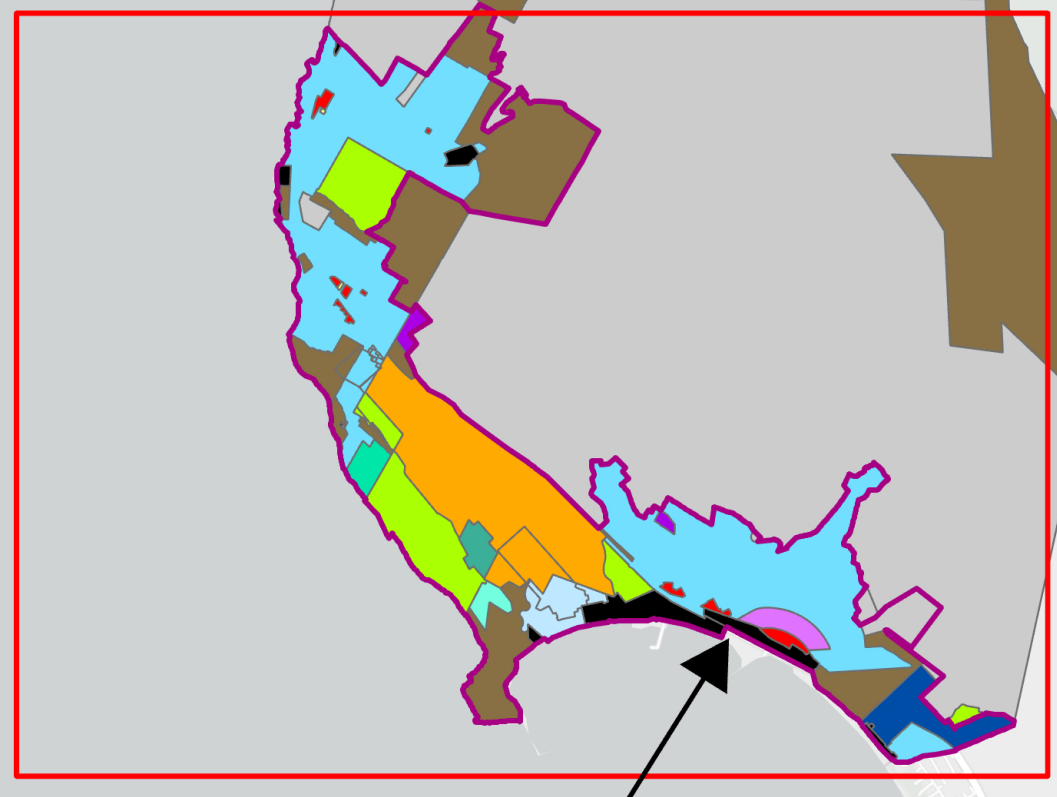


California State Parks, Esri, TomTom, Garmin, SafeGraph, GeoTechnologies, Inc, METI/NASA, USGS, Bureau of Land Management, EPA, NPS, USDA, USFWS, SMC GIS, SMC ISD

# Design Review Zones of the Coastsides



0 2 4 Miles



El Granada

## Legend

Midcoast Project Area	R-1, S-10, DR, CD
<b>Coastal DR Zones</b>	R-1, S-105, DR, GH, CD
C-1, S-3, DR, CD	R-1, S-13, DR, CD
C-1, S-7, DR, CD	R-1, S-17, AO, DR, CD
CCR, DR, CD	R-1, S-17, DR, CD
CCR, DR, GH, CD	R-1, S-17, DR, CD, NIAE
COSC, DR, CD	R-1, S-17, DR, GH, CD
EG, DR	R-1, S-7, DR, CD
M-1, AO, DR, CD	R-1, S-94, DR, CD
M-1, DR, CD	R-3, S-3, DR, CD
MH, DR, CD	R-3-A, S-5, DR, CD
P, DR	RM-CZ, AO, DR, CD
PAD, DR, CD	RM-CZ, DR, CD
PAD, DR, GH, CD	RM-CZ, DR, GH, CD
PUD-120, DR, CD	W, AO, DR, CD
PUD-121, DR, CD	W, DR, CD
	Non-DR Coastal Zones

San Gregorio  
(R-1/S-10, C-1/S-7)

Pescadero  
(R-1/S-7 & S-10  
C-1/S-7)

El Granada and  
Midcoast Inset Map

HMB  
Airport