
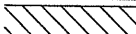
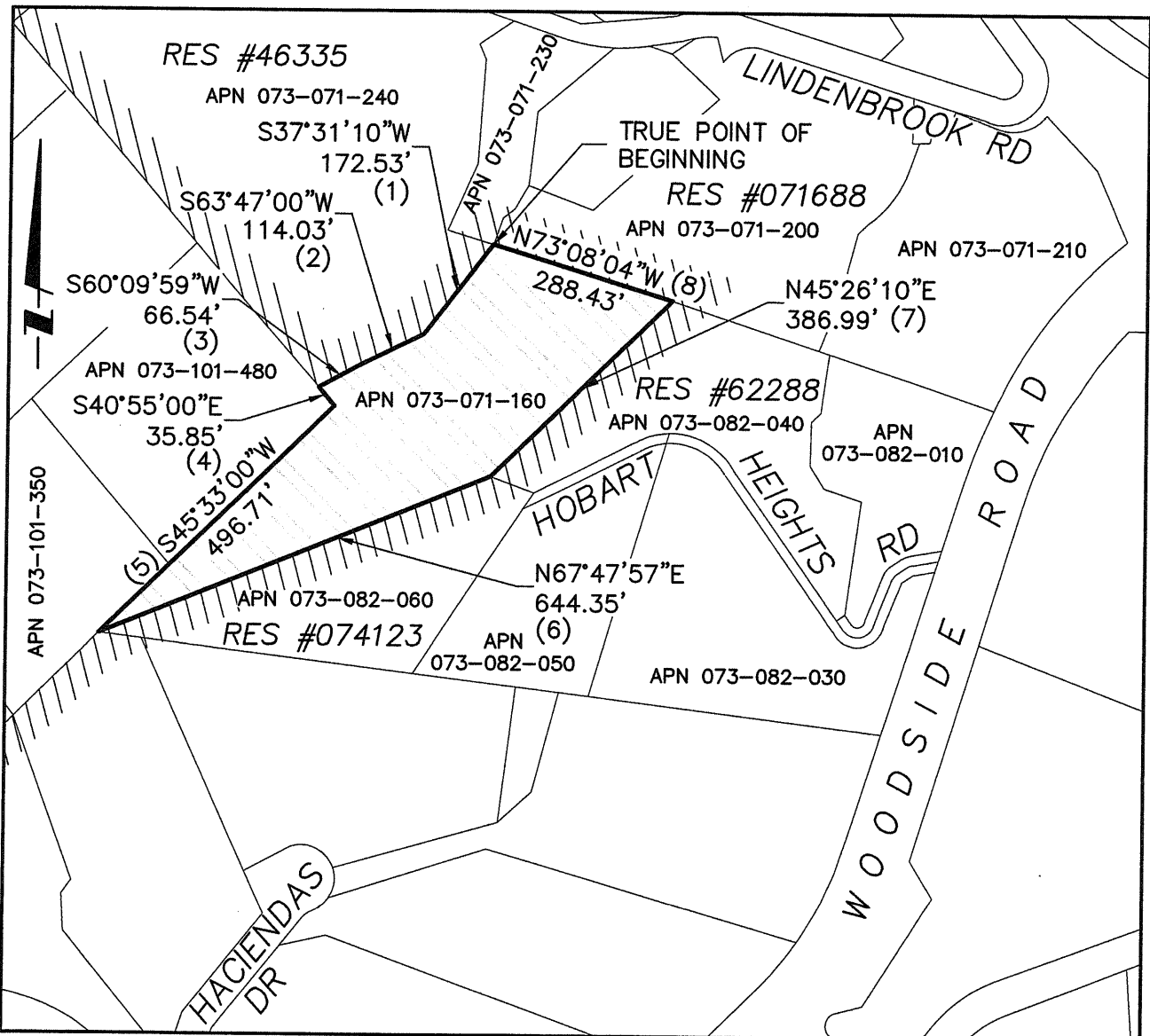


EXHIBIT "B"
ANNEXATION OF THE LANDS OF
DABIR TO THE FAIR OAKS SEWER
MAINTENANCE DISTRICT
219 LINDENBROOK ROAD
APN 073-071-160

LEGEND

- APN ASSESSOR'S PARCEL NUMBER
- RES RESOLUTION NUMBER
-  PROPOSED ANNEXATION
-  EXISTING DISTRICT BOUNDARY



SCALE: 1 INCH = 250 FT