

February 27, 2024

San Mateo County Board of Supervisors

San Mateo County Flood and Sea Level Rise Resiliency District

Len Materman, CEO

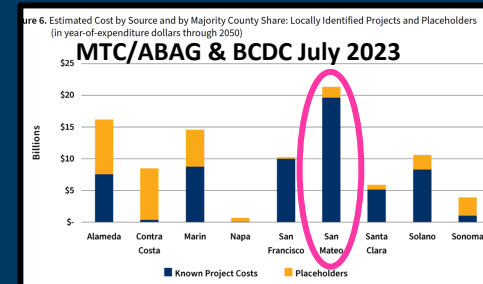
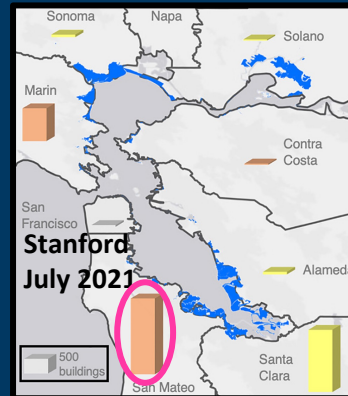
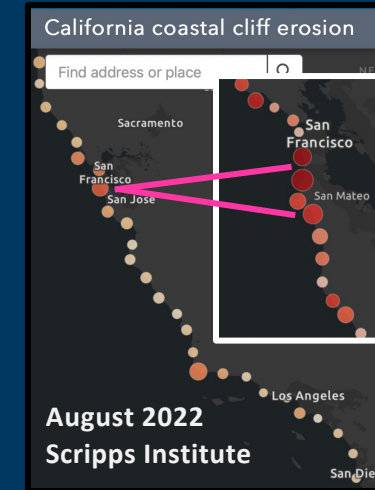
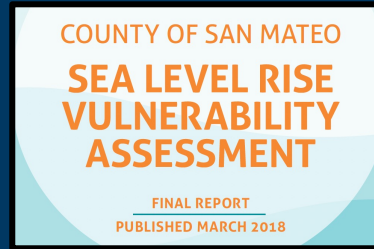
info@OneShoreline.org

OneShoreline
Building Solutions for a Changing Climate

OneShoreline Background



A long-standing County Flood Control District collected property taxes and worked in 10% of the county and Bay shoreline, and none of the Pacific coastline



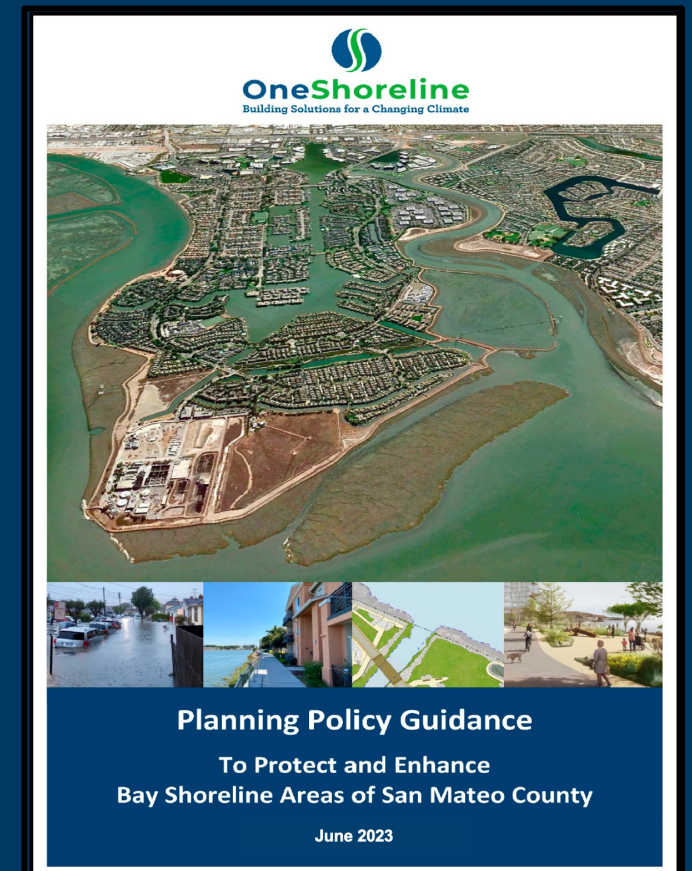
Climate change is a transformative challenge that local jurisdictions were not well-positioned to address individually.

State legislation established OneShoreline as a special district on January 1, 2020. It is the first independent government agency in CA to plan and build regional resilience to the water-related impacts of climate change. Current priorities include flooding, sea level rise and groundwater rise, and coastal erosion.

A holistic approach to:
THREATS
GEOGRAPHY
OBJECTIVES

OneShoreline Priorities

- Plan land use and infrastructure for future climate-driven conditions
- Advance projects that align long-term resilience across jurisdictions
- Alert people to, and reduce the impacts of, extreme storms
- Develop ongoing funding to sustain these efforts



OneShoreline

Storm related activities and opportunities

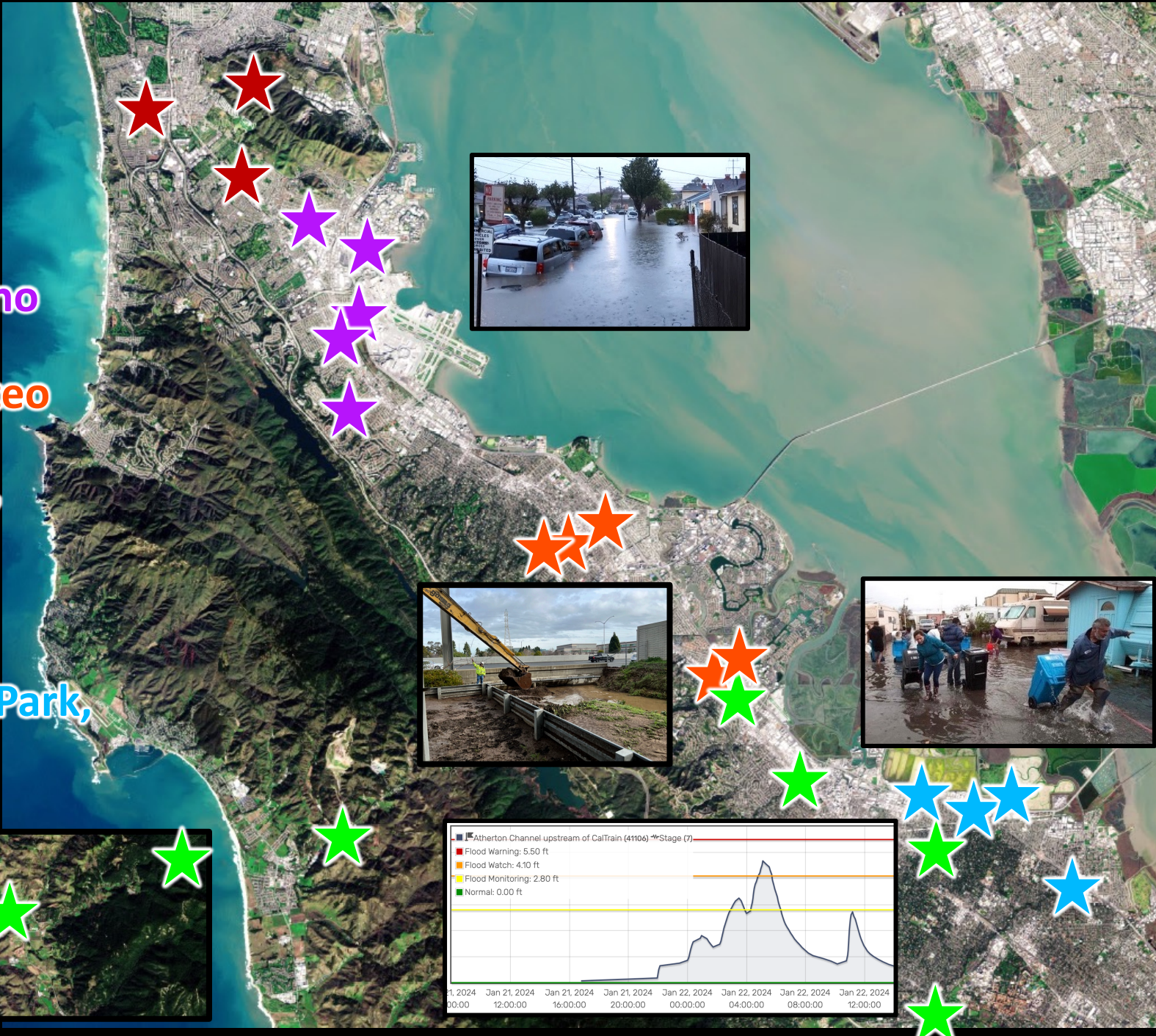
District 1 – Millbrae, SSF, San Bruno

District 2 – Belmont, HIA, San Mateo

District 3 – Atherton, Menlo Park, San Carlos, Weekend Acres, Half Moon Bay, Pescadero

District 4 – East Palo Alto, Menlo Park, Redwood City, North Fair Oaks

District 5 – Broadmoor, Colma, San Bruno Mt.



OneShoreline

Long-term resilience activities and opportunities

District 1 – Burlingame, Millbrae, South San Francisco, San Bruno

District 2 – Belmont, San Mateo

District 3 – San Carlos, Half Moon Bay

District 4 – East Palo Alto, Menlo Park, Redwood City

District 5 – Brisbane, Daly City





Thank you

